


**A** New Orleans  
**B** Cassidy Park, Pocahontas St, Bogalusa, LA 70427

**1 hr 33 min, 70.3 mi**  
 Light traffic (1 hr 29 min without traffic)  
 Via Lake Pontchartrain Causeway, LA-21

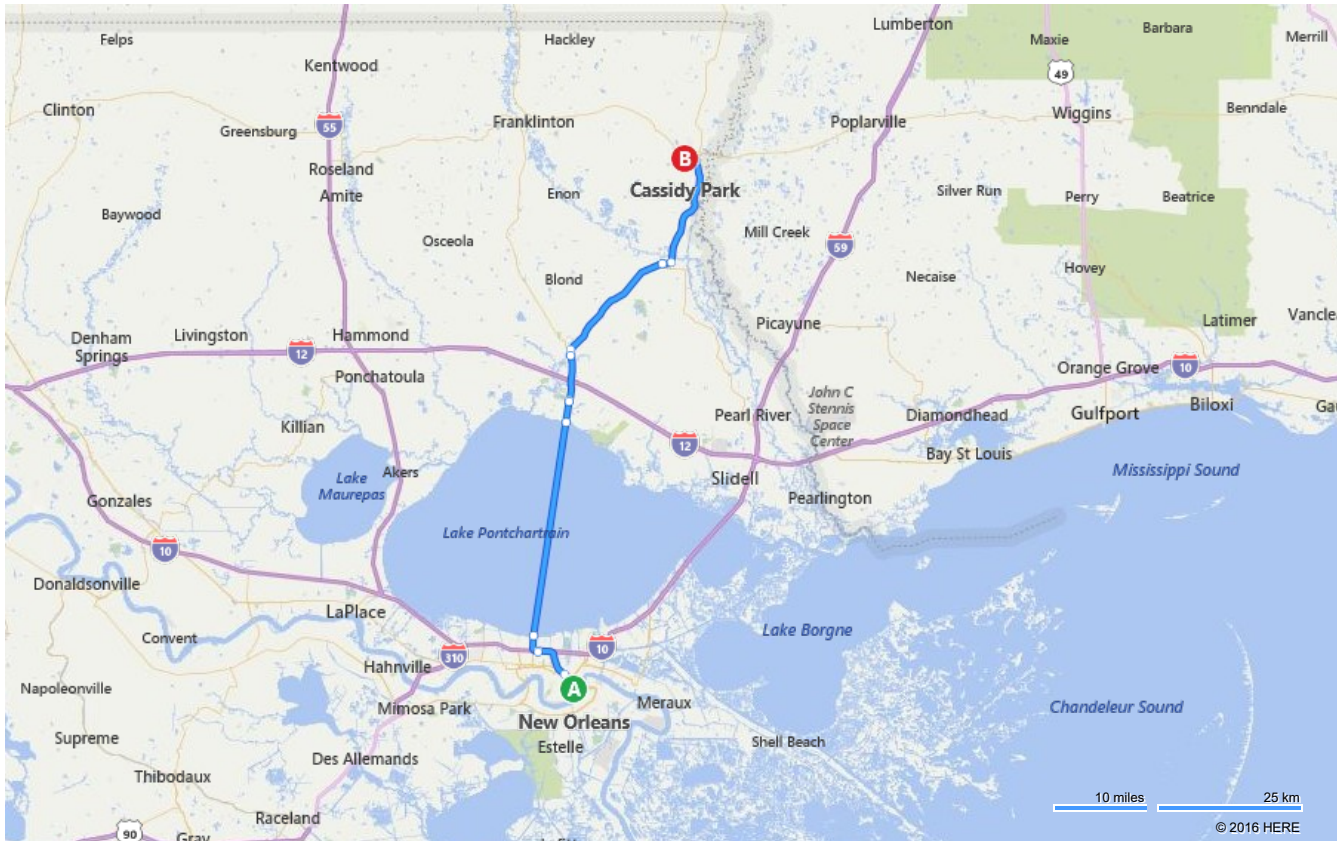


**A** New Orleans

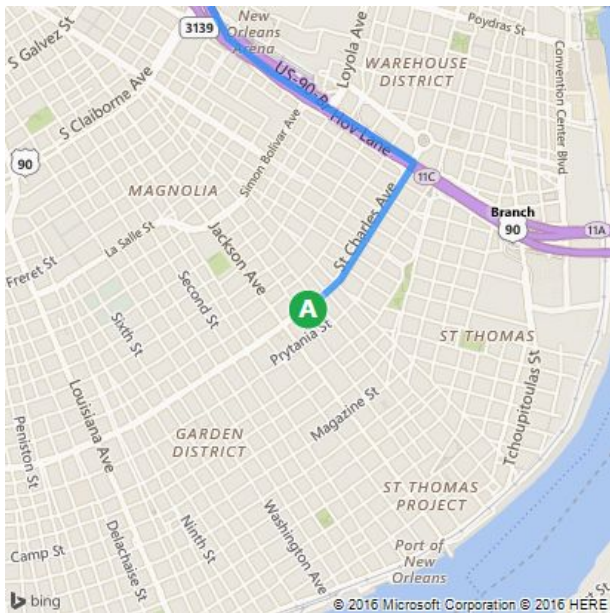
↑	1. Depart <b>St Charles Ave</b> toward St Andrew St	0.6 mi
↶	2. Turn <b>left</b> onto <b>Calliope St</b>	0.2 mi
	3. Take ramp <b>left</b> and follow signs for <b>US-90 E Branch / Pontchartrain Expy</b>	1.7 mi
	4. Keep <b>straight</b> onto <b>I-10 W</b>	4.6 mi
↑	5. At exit <b>228</b> , take ramp <b>right</b> for <b>Veterans Blvd / Causeway Blvd North</b> toward <b>Causeway Blvd North</b>	2.1 mi
↑	6. Road name changes to <b>Lake Pontchartrain Causeway</b> ▲ <i>Minor Congestion</i>	23.9 mi, 22 min
↑	7. Road name changes to <b>N Causeway Blvd</b>	2.4 mi
↑	8. Keep <b>straight</b> onto <b>US-190 W / N Causeway Blvd</b> Pass Exxon in 2.7 mi	5.2 mi
↑↑	9. Keep <b>right</b> onto <b>US-190 W Branch</b> GMC/BUICK on the corner	0.1 mi
↑	10. Keep <b>straight</b> onto <b>US-190 Branch</b>	0.2 mi
↑↑	11. Keep <b>right</b> to stay on <b>US-190 Branch / LA-21</b> McDonald's on the corner	0.2 mi

↑	12. Keep <b>left</b> onto <b>LA-21 / Military Rd</b>	14.4 mi, 17 min
↑	13. Keep <b>left</b> onto <b>LA-21</b>	1.0 mi
↶	14. Turn <b>left</b> onto <b>LA-21 N</b> Pass Circle K in 8.8 mi	12.2 mi, 17 min
↶	15. Turn <b>left</b> onto <b>E 2nd St</b>	0.1 mi
↷	16. Turn <b>right</b> onto <b>Martin Luther King Jr Dr</b>	0.2 mi
↑	17. Road name changes to <b>Willis Ave</b>	1.1 mi
↷	18. Turn <b>right</b> onto <b>Pocahontas St</b>	0.2 mi
	19. Arrive at <b>Pocahontas St</b> The last intersection is Willis Ave	

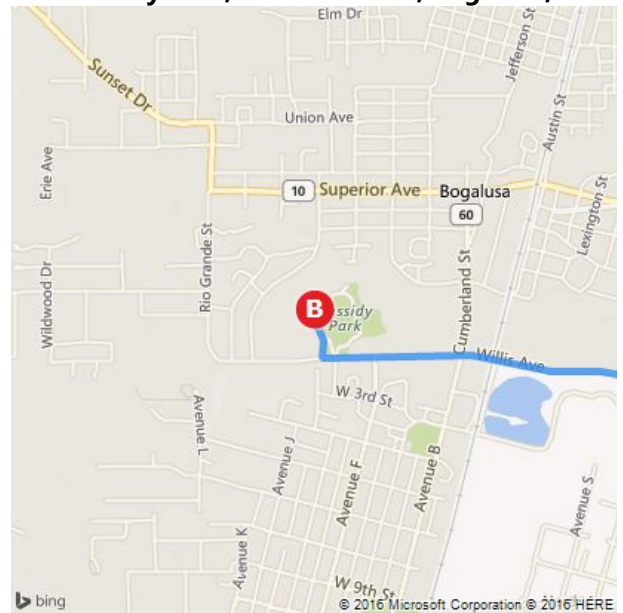
**B** Cassidy Park



**A New Orleans**



**B Cassidy Park, Pocahontas St, Bogalusa, LA...**



These directions are subject to the Microsoft® Service Agreement and are for informational purposes only. No guarantee is made regarding their completeness or accuracy. Construction projects, traffic, or other events may cause actual conditions to differ from these results. Map and traffic data © 2016 HERE™.